




**LOCATIONS**

- |   |  |
|---|--|
| 1. The Agapé Center for Service and Learning                    | 21. Hostetter Chapel                     |
| 2. Alumni Plaza   | 22. Jordan Science Center                |
| 3. Bittner Residence  | 23. Kelly Residence                      |
| 4. Boyer Hall   | 24. Kline Hall of Science                |
| 5. Calvin and Janet High Center for Worship and Performing Arts | 25. Larsen Student Union                 |
| 6. Climenhaga Building  | 26. Legacy Park                          |
| 7. Climenhaga Homestead and McBeth Advancement Center           | 27. The Loft                             |
| 8. College Press  | 28. Lenhart Building                     |
| 9. Commuter Lounge  | 29. Mellinger Residence                  |
| 10. Covered Bridge  | 30. Miller Residence                     |
| 11. Department of Safety  | 31. Mountain View Residence              |
| 12. Eisenhower Campus Center                                    | 32. Murray Library                       |
| 13. Engle Center for Counseling and Health Services             | 33. Naugle Residence                     |
| 14. Falcon Fitness Center                                       | 34. Old Main                             |
| 15. Falcon Hut  | 35. Orchard Hill (President's residence) |
| 16. Frey Hall   | 36. Rafki House                          |
| 17. Fry Residence   | 37. Rec Fields                           |
| 18. Grantham Residence  | 38. Smith Residence                      |
| 19. Hess Residence  | 39. Sollenberger Residence               |
| 20. Hoffman Building  | 40. Sollenberger Sports Center           |
|   | 41. Stary Athletic Fields Complex        |
|   | 42. Witmer Residence                     |
|   | 43. Woodland                             |

-  AED
-  Emergency phone
- Student residential buildings**
- Property boundary**
- Public property**
- Private property**

 Questions about campus? Call 717-766-2511.

 In an emergency, call 717-691-6005 to reach the Department of Safety.

 To view an interactive map online, visit [messiah.edu/map](http://messiah.edu/map).

